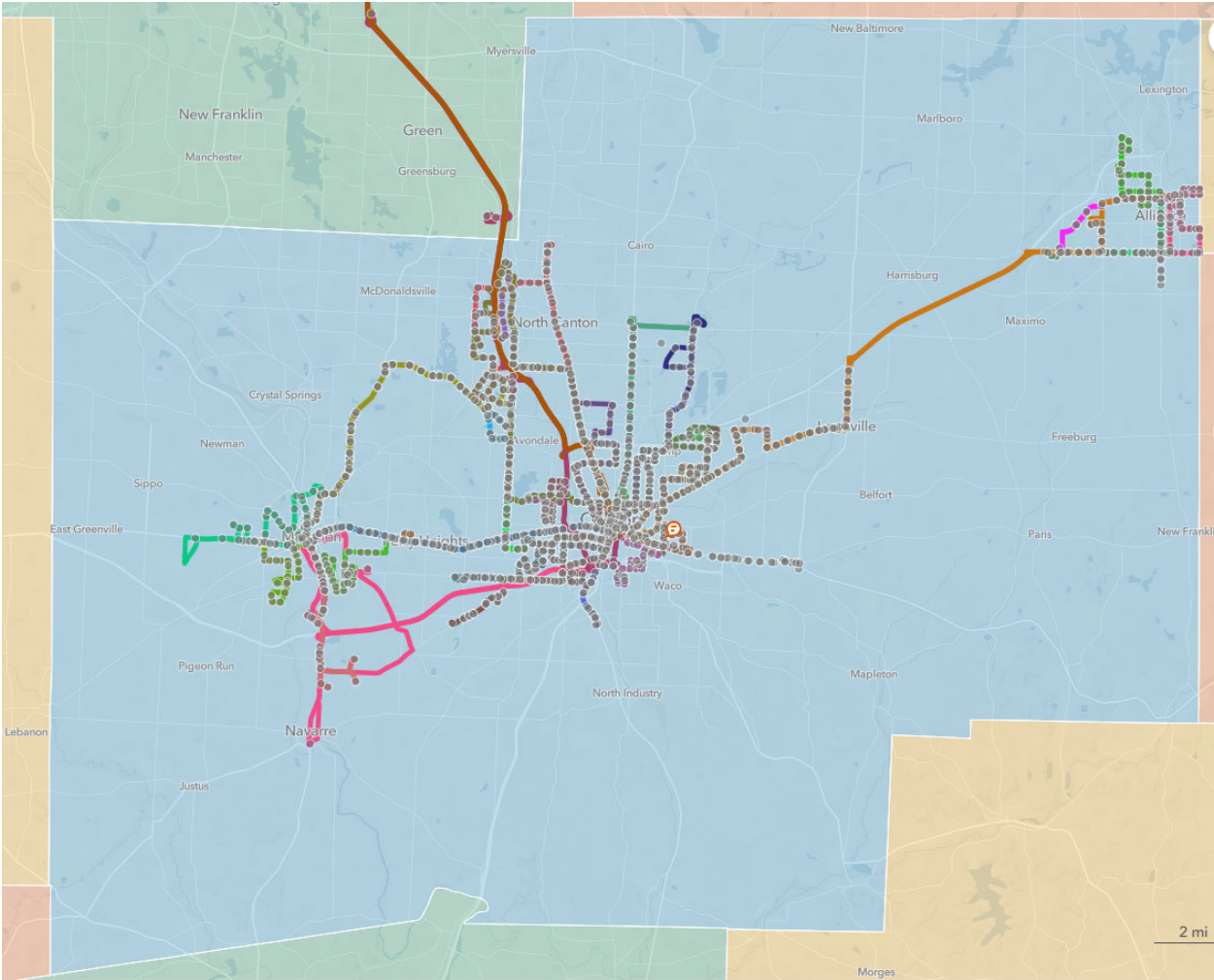


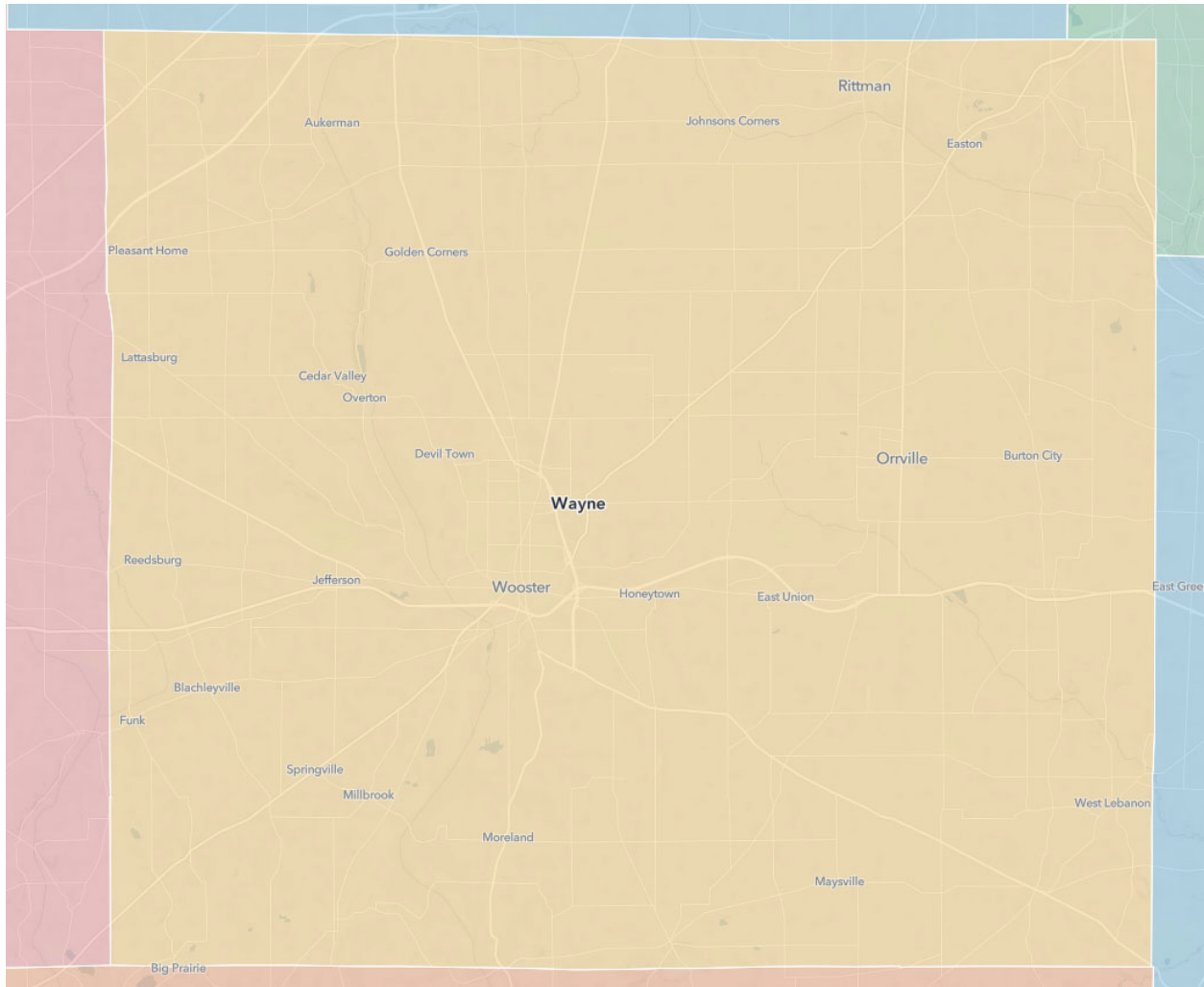
**RFP 2023-04, Micro-Transit Services: Attachments**

- a. Stark County Map with Fixed Route Corridors
- b. Wayne County Map
- c. Known Ridership Information
  - i. SARTA Proline Ridership by Community
  - ii. WCT Ridership by Community
  - iii. WCT Ridership Growth for 2021 into 2023

Stark County and SARTA Fixed Route Network



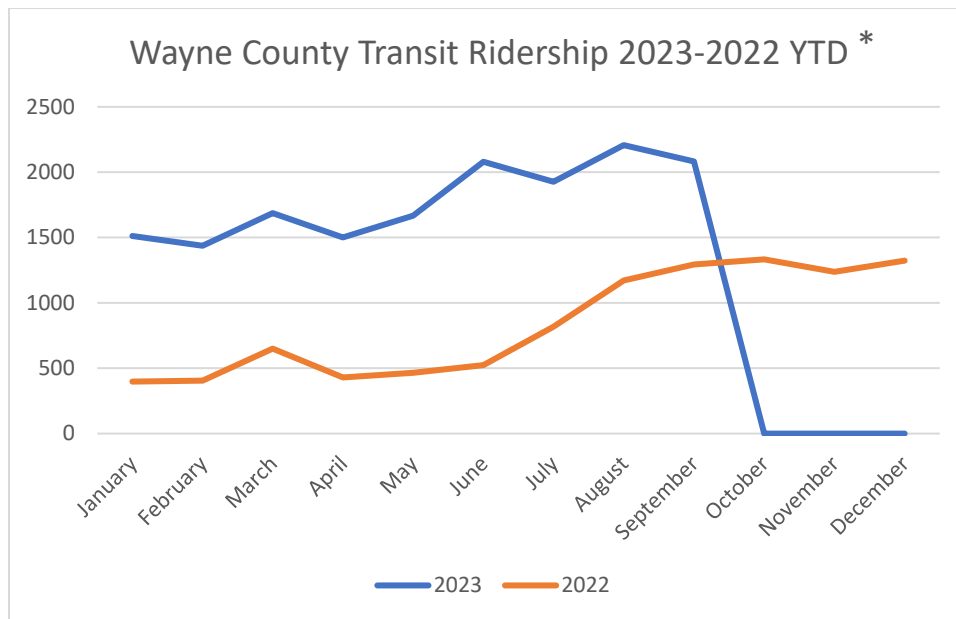
Wayne County – WCT is a countywide curb-to-curb service provider.



<b>Trip Count by Zip Code for September 2023</b>		
<b><u>Pickup Zipcode</u></b>	<b><u>Stark (S)</u></b>	<b><u>Trips</u></b>
44601	S Alliance	485
44614	S Canal Fulton	231
44702	S Canton	251
44703	S Canton	169
44704	S Canton	115
44705	S Canton	366
44706	S Canton	272
44707	S Canton	395
44708	S Canton	1,189
44709	S Canton	739
44710	S Canton	256
44714	S Canton	227
44718	S Canton	605
44721	S Canton	251
44730	S East Canton	62
44626	S East Sparta	25
44632	S Hartville	170
44641	S Louisville	341
44643	S Magnolia	5
44646	S Massillon	1,146
44647	S Massillon	365
44657	S Minerva	75
44662	S Navarre	155
44720	S North Canton	1,328
44669	S Paris	14
44670	S Robertsville	1
44685	S Uniontown	85
44688	S Waynesburg	79
<b><u>Pickup Zipcode</u></b>	<b><u>Wayne (W)</u></b>	<b><u>Trips</u></b>
44606	W Applecreek	121
44608	W Beach City	12
44613	W Brewster	29
44214	W Burbank	37
44217	W Creston	52
44618	W Dalton	71

44230	W Doylestown	29
44627	W Fredericksburg	30
44638	W Lakeville	36
44645	W Marshallville	51
44666	W North Lawrence	9
44667	W Orrville	239
44270	W Rittman	89
44676	W Shreve	18
44677	W Smithville	62
44276	W Sterling	23
44287	W West Salem	23
44691	W Wooster	1,141

Ridership Trends YTD



\*Data not yet available for October-December 2023